

GIS MAPPING

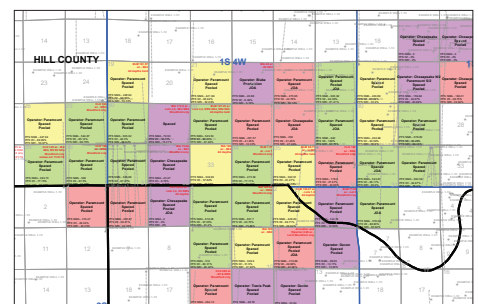
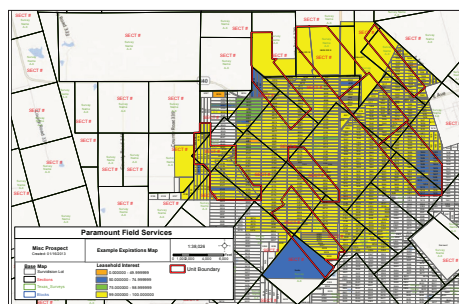
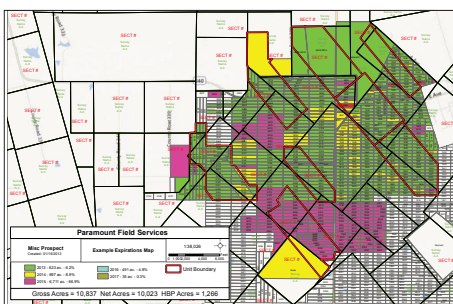
We utilize our GIS department to connect all our EDGE data (title, acquisition efforts, curative, billing for cost analysis, and more) to create maps and reports. We also integrate other data resources, BLM State & Federal Ownership, DrillingInfo lease and well data, tax roll surface and royalty ownership, or any custom map data you need visualized.



We customize all maps to fit the unique needs of our clients and their projects. Everyone offers maps, but most are just a map with colored tracts and very little information. We analyze the underlying data to create maps that quickly visualize all the data typically found in complex reports. We can work with your data and create mapping solutions tailored to your needs.

GIS CAPABILITIES

- ◆ Aerial/topographical maps
- ◆ Acquisition status maps
- ◆ Title status with ownership/title notes maps
- ◆ Survey status maps
- ◆ Competitor leasehold mapping
- ◆ Well & production checks
- ◆ Permits, easements and regulatory mapping
- ◆ Contouring
- ◆ Pipeline routes mapping
- ◆ KML (Google Earth) import and creation
- ◆ ROW line list creation and maintenance
- ◆ Deed plotting tracts and surveys
- ◆ Exhibit maps for legal documents
- ◆ Drillinginfo data for up to date analysis
- ◆ HBP unit mapping
- ◆ Custom mapping for specialized projects
- ◆ Integration of all data entered into EDGE (title, acquisition efforts, curative, billing for cost analysis, etc.)



PARAMOUNT
MORE THAN A NAME.™

Paramount Field Services, LLC.

3144 South Winston Ave., Tulsa, OK 74135 ◆ 918-346-6211 ◆ info@PARAMOUNT-fs.com ◆ PARAMOUNT-fs.com